City of Rockwall Thoroughfare Plan

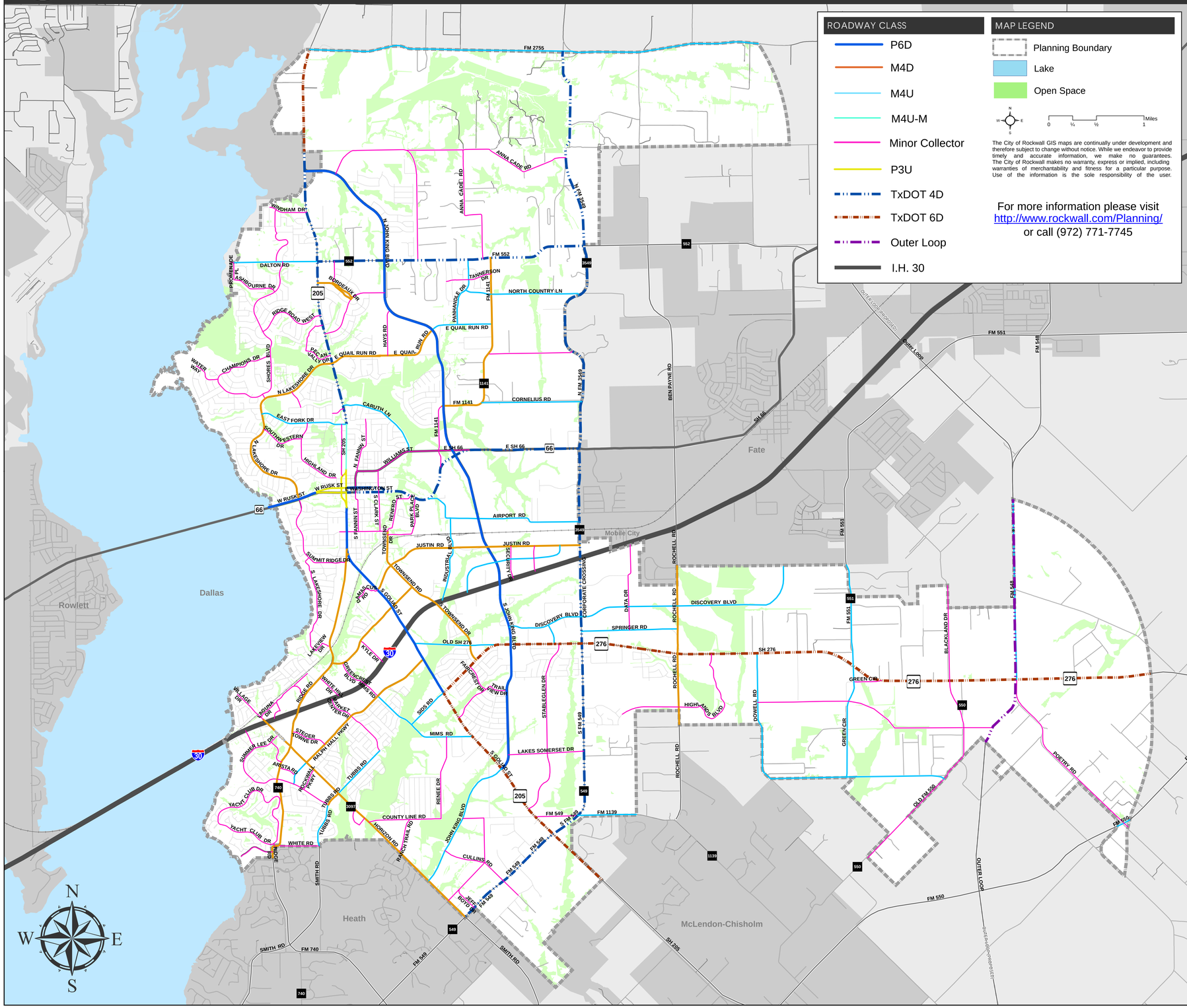

ROADWAY CLASS

- P6D
- M4D
- M4U
- M4U-M
- Minor Collector
- P3U
- TxDOT 4D
- TxDOT 6D
- Outer Loop
- I.H. 30

MAP LEGEND

- Planning Boundary
- Lake
- Open Space

N W E S

0 ¼ ½ 1 Miles

The City of Rockwall GIS maps are continually under development and therefore subject to change without notice. While we endeavor to provide timely and accurate information, we make no guarantees. The City of Rockwall makes no warranty, express or implied, including warranties of merchantability and fitness for a particular purpose. Use of the information is the sole responsibility of the user.

For more information please visit
http://www.rockwall.com/Planning/
or call (972) 771-7745

TYPICAL CROSS SECTIONS

** TxDOT 4D and TxDOT 6D cross sections will require 120' of right-of-way or as specified by TxDOT**

P6D

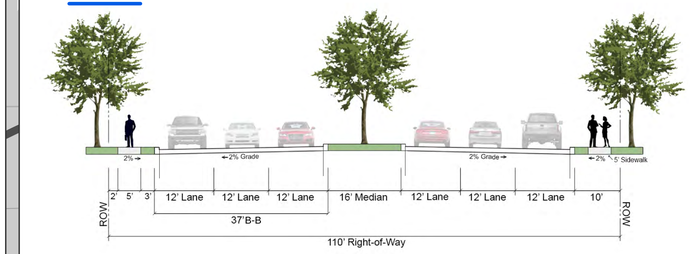

M4D

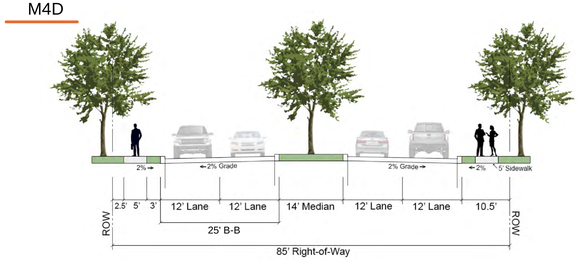

M4U

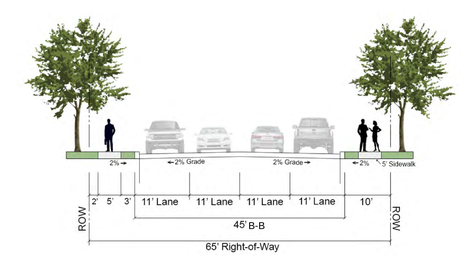

Minor Collector

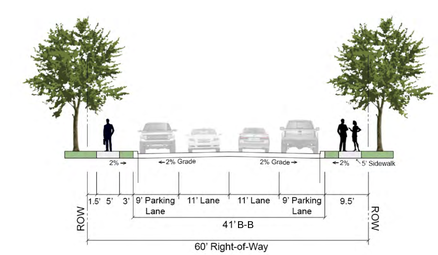
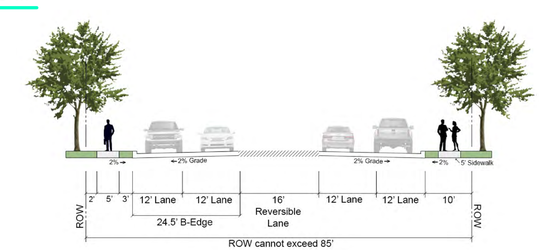
M4U-M